DON R. THOMAS
COUNTY ENGINEER

LANCASTER COUNTY, NEBRASKA

KENNETH D. SCHROEDER
COUNTY SURVEYOR

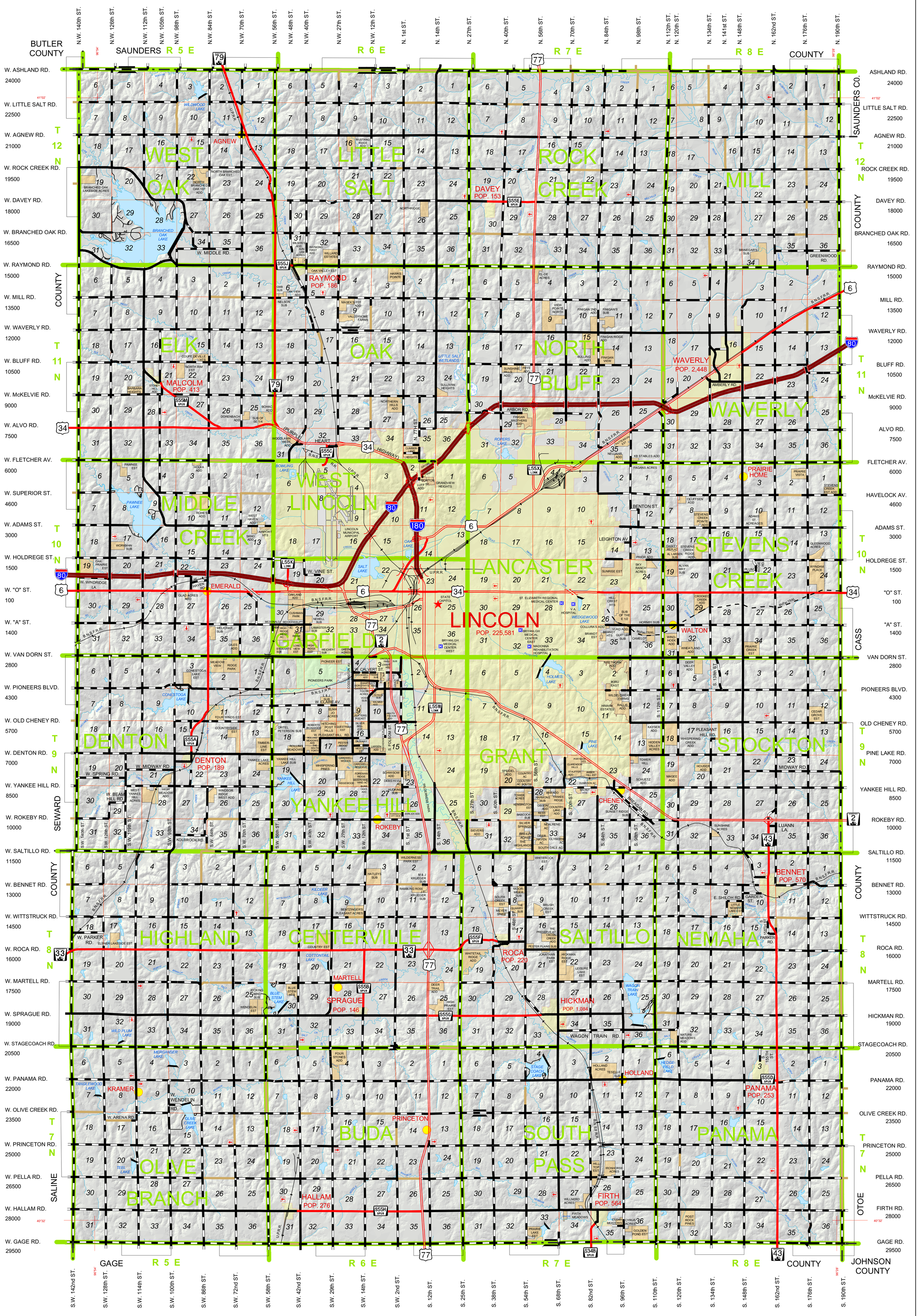

SOURCE:

Lancaster County Records, Lancaster County Engineering Department
1992 Lancaster County Map, Lancaster County Engineering Department
1997 Lancaster County Map, Lancaster County Engineering Department
2001 Lancaster County Map, Lancaster County Engineering Department
City Limits for Lincoln, City of Lincoln-Lancaster County Planning Department
Census Bureau TIGER/Line Data, U.S. Department of Commerce
Digital Aerial Orthophotography, Nebraska Department of Natural Resources
U.S.G.S. Topographic Quadrangles, U.S. Department of the Interior

INTERSTATE HIGHWAY
U.S. HIGHWAY
STATE HIGHWAY
PAVED ROAD
GRAVEL ROAD
DIRT ROAD
DAM WITH ROAD ON TOP
ROAD MAINTAINED BY ADJOINING COUNTY
RAILROAD
MOPAC TRAIL
CEMETERY

COUNTY BOUNDARY
TOWNSHIP LINE
SECTION LINE
UNINCORPORATED VILLAGE
INCORPORATED VILLAGE OR CITY
SUBDIVISION
MAJOR PARKS
RIVER OR CREEK
LAKE OR POND
RESERVOIR WITH DAM
WETLANDS

LANCASTER COUNTY ENGINEERING DEPARTMENT

444 Cherrycreek Road Bldg. C
Lincoln, Nebraska 68528
Tel: 402-441-7681 Fax: 402-441-8692

CENSUS POPULATION: 250,291
(CENSUS BUREAU: 2000)

COUNTY AREA: 846.51 SQUARE MILES

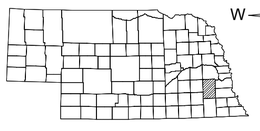

MAP PREPARED AT PUBLIC EXPENSE AND NOT INTENDED FOR COMMERCIAL PURPOSES

Roads Update: April, 2008
City/Village Limits: October, 2008

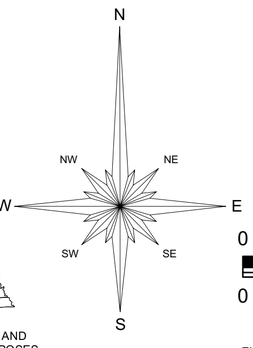

0 1 2 3 Miles
0 1 2 3 4 Kilometers

COPYRIGHT@ 2008 - LANCASTER COUNTY ENGINEERING DEPARTMENT, NEBRASKA, U.S.A.

Printing Date: October 2008